










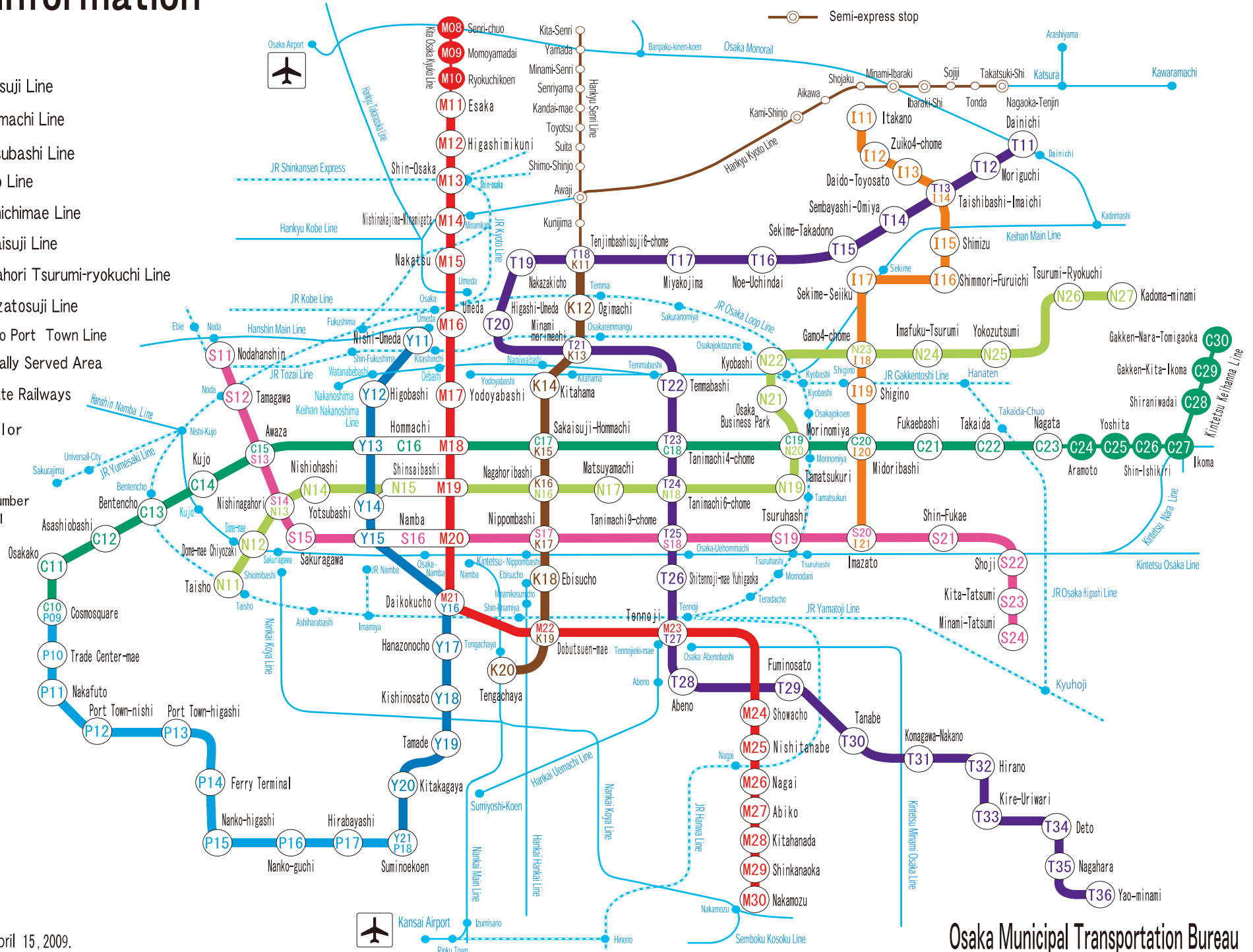
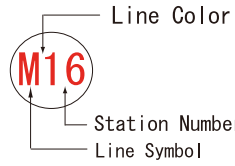


 Subway
 New Tram
Information

Legend

-  **M** Midosuji Line
-  **T** Tanimachi Line
-  **Y** Yotsubashi Line
-  **C** Chuo Line
-  **S** Sennichimae Line
-  **K** Sakaisuji Line
-  **N** Nagahori Tsurumi-ryokuchi Line
-  **I** Imazatosuji Line
-  **P** Nanko Port Town Line
-  Mutually Served Area
-  Private Railways



The data is as of april 15, 2009.

Osaka Municipal Transportation Bureau